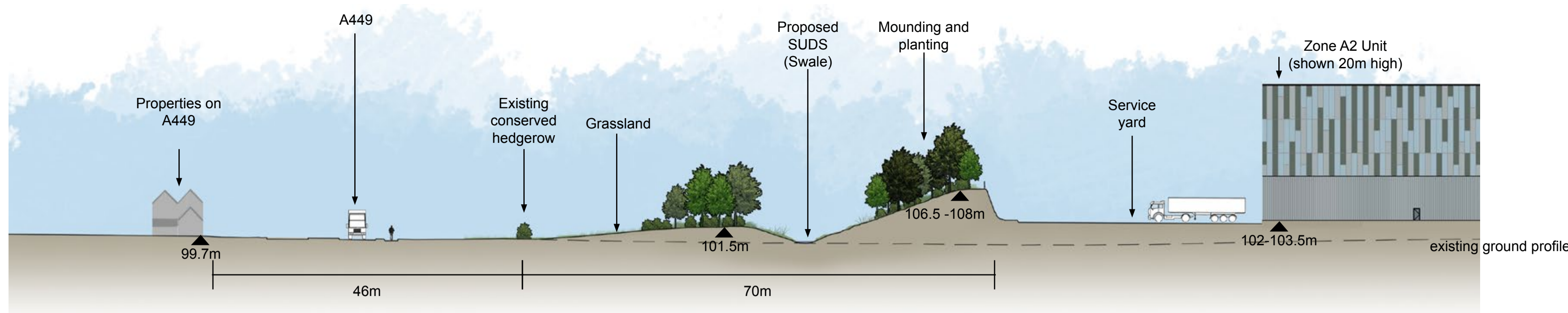
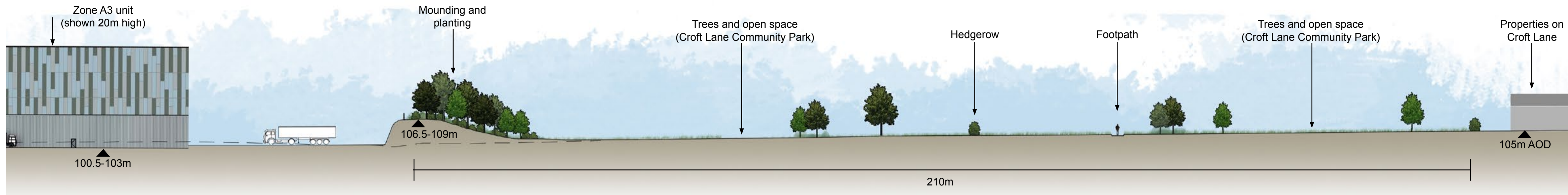


This drawing is the property of FPCR Environment and Design Ltd and is issued on the condition it is not reproduced, retained or disclosed to any unauthorised person, either wholly or in part without written consent of FPCR Environment and Design Ltd.

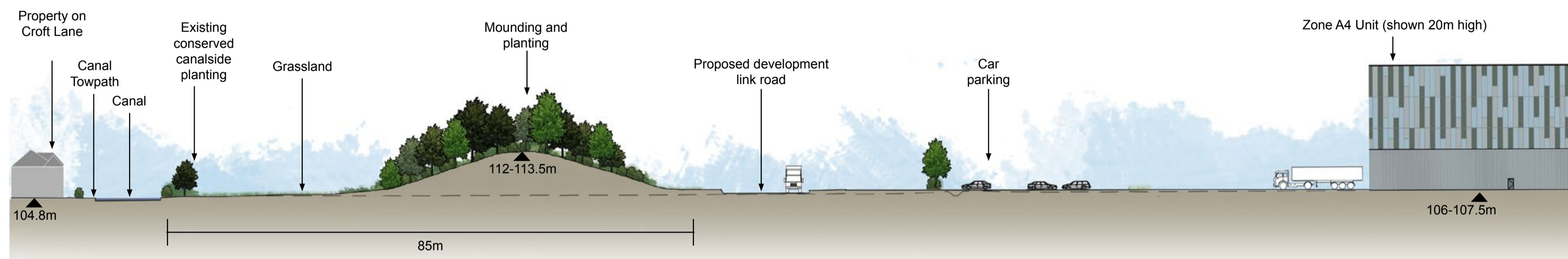
Note: Levels and distances are approximate based upon available Topographical Survey and OS data. Building elevations are illustrative only at this stage.



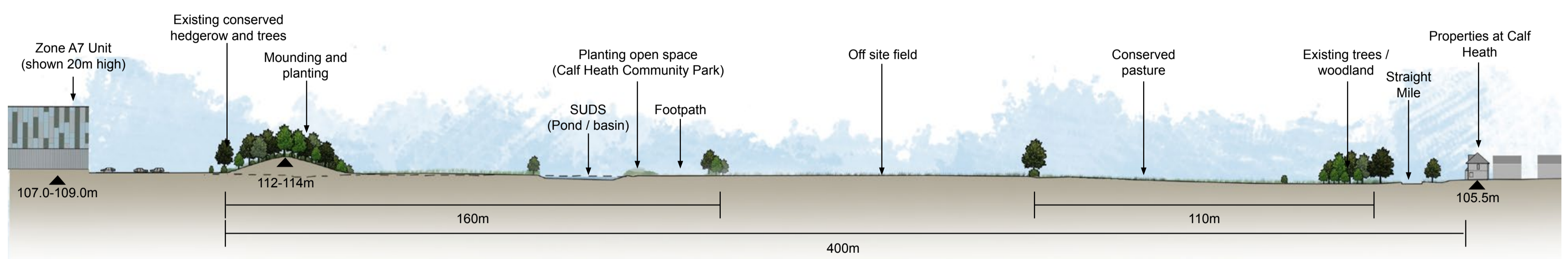
**Section A - AA: A449 Landscape Cross Section** 1:500 @ A1



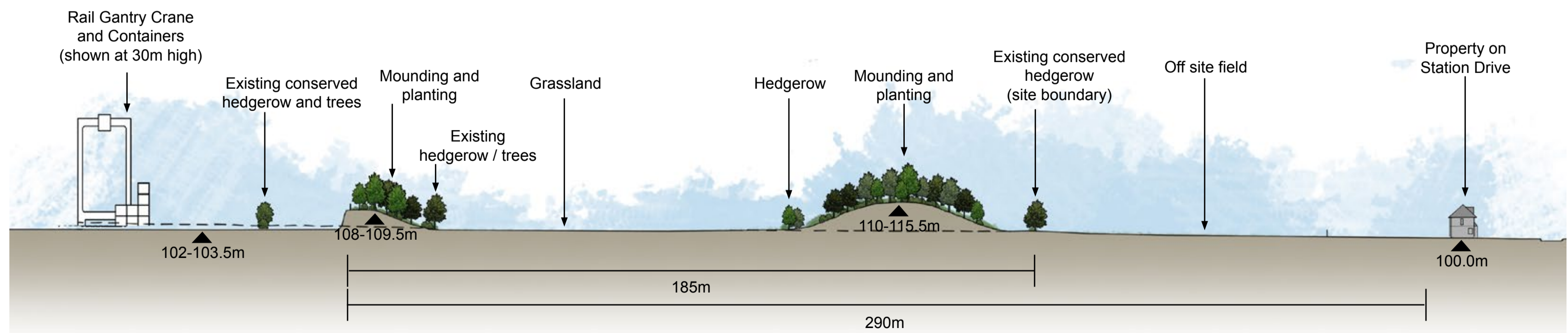
**Section B - BB: Croft Lane West Landscape Cross Section** 1:500 @ A1



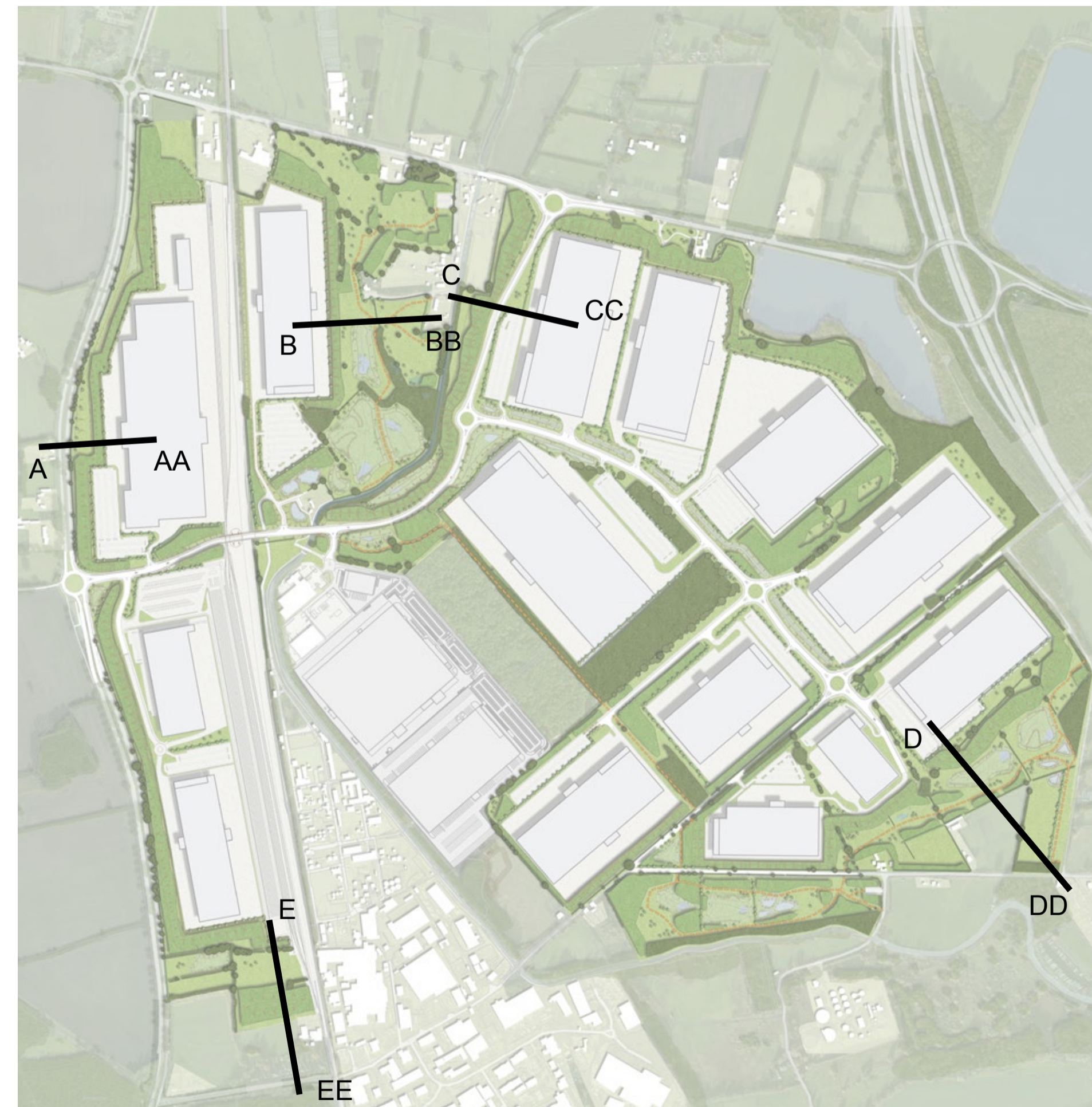
**Section C - CC: Croft Lane East Landscape Cross Section** 1:500 @ A1



**Section D - DD: Calf Heath Landscape Cross Section** 1:1000 @ A1



**Section E - EE: Station Drive Landscape Cross Section** 1:1000 @ A1



**Section Location Plan** NTS @ A1

client  
West Midlands Interchange Ltd

project  
West Midlands Interchange  
Staffordshire

drawing title  
ILLUSTRATIVE LANDSCAPE  
CROSS SECTIONS  
DOCUMENT 6.2 - FIGURE 12.12

scale  
See section label @ A1

drawn  
HT / TRJ

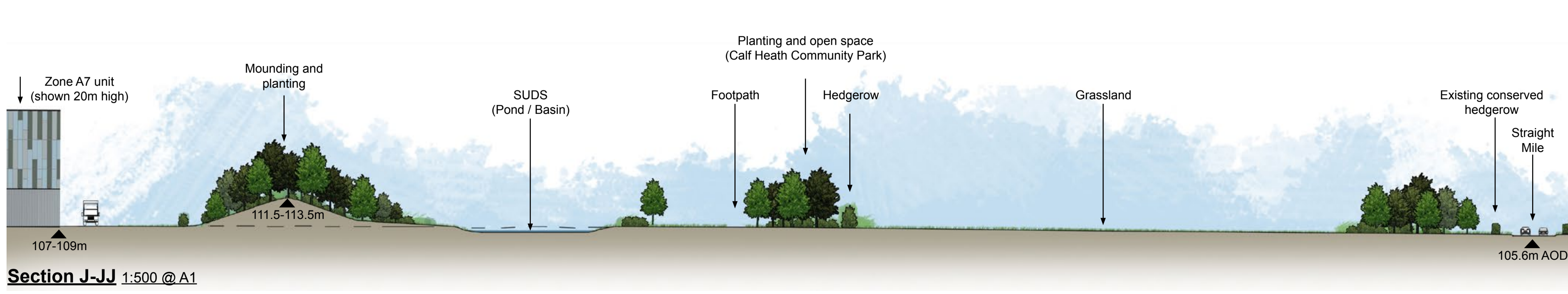
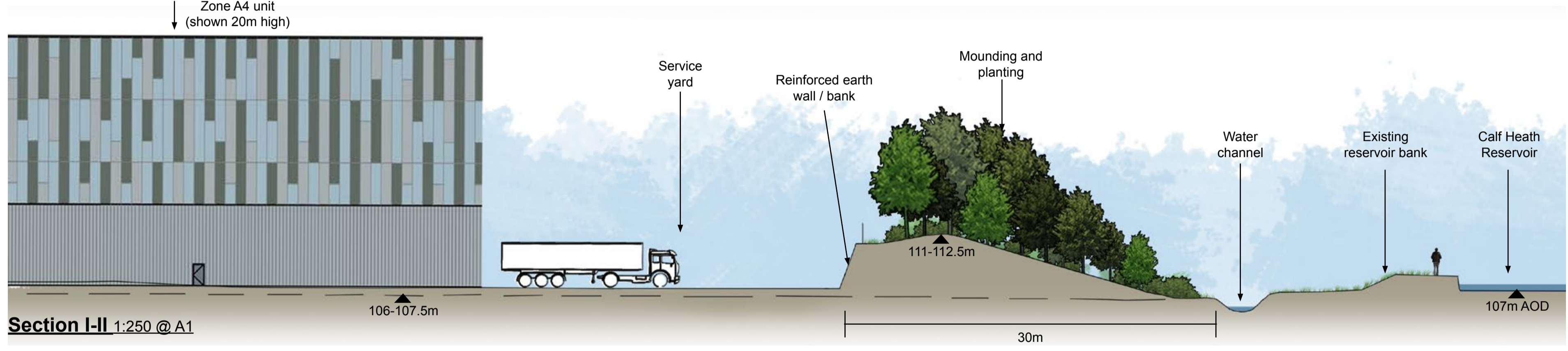
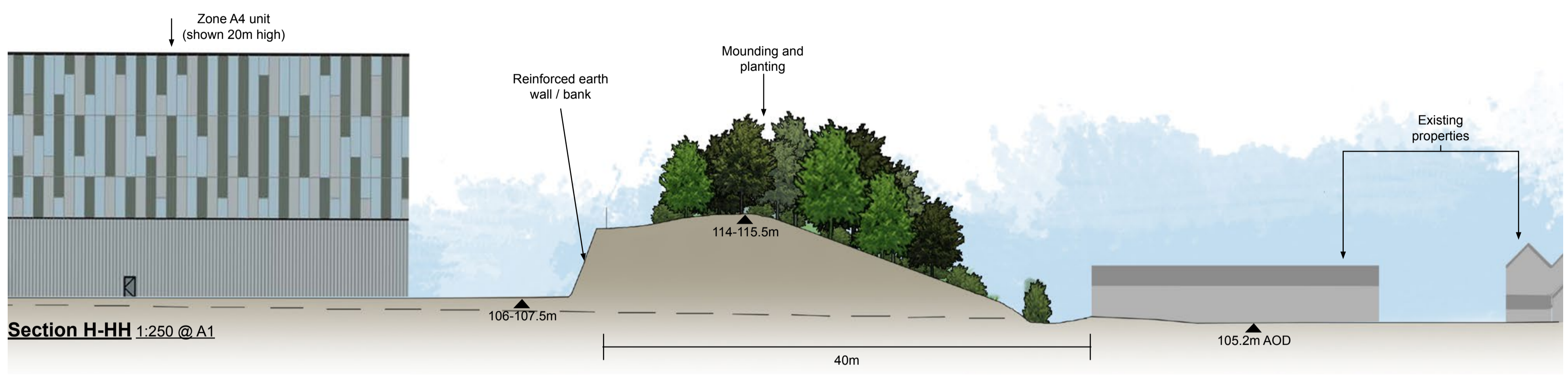
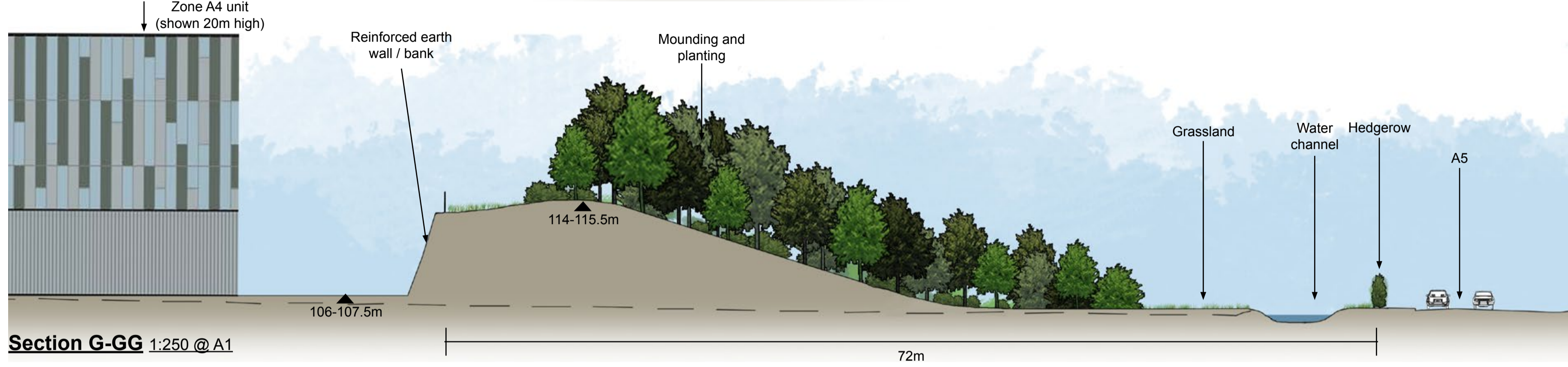
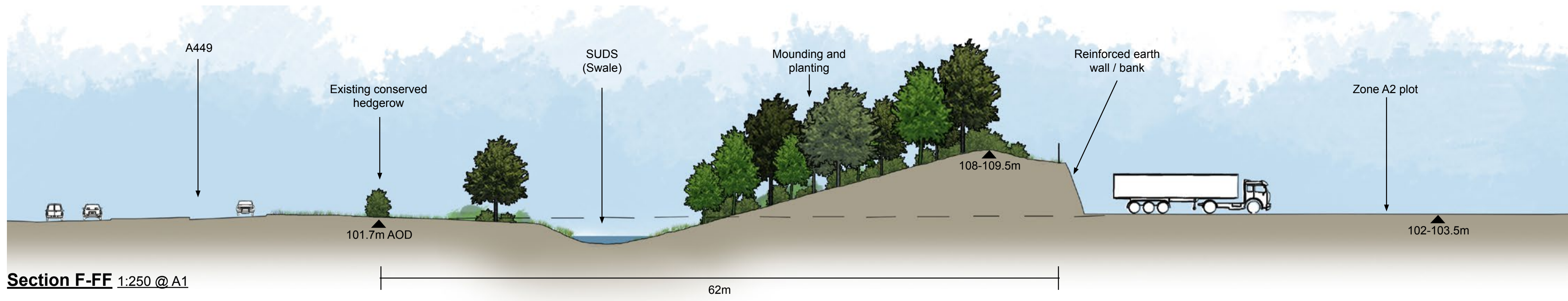
issue date  
19 March 2018

drawing / figure number  
**7121-L-09.1**

rev  
**H**

This drawing is the property of FPCR Environment and Design Ltd and is issued on the condition it is not reproduced, retained or disclosed to any unauthorised person, either wholly or in part without written consent of FPCR Environment and Design Ltd.

Note: Levels and distances are approximate based upon available Topographical Survey and OS data. Building elevations are illustrative only at this stage.



Section Location Plan NTS @ A1

client  
West Midlands Interchange Ltd

project  
West Midlands Interchange  
Staffordshire

drawing title  
ILLUSTRATIVE LANDSCAPE  
CROSS SECTIONS  
DOCUMENT 6.2 - FIGURE 12.12

scale  
See section label @ A1

drawn  
HT / TRJ

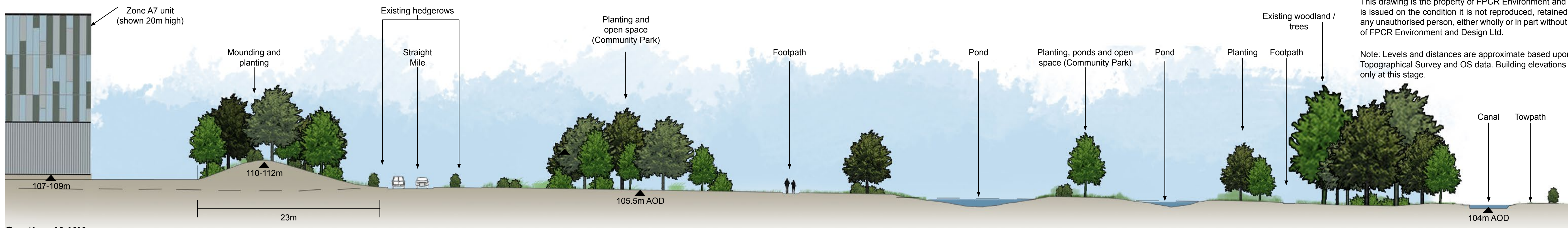
issue date  
19 March 2018

drawing / figure number  
**7121-L-09.2**

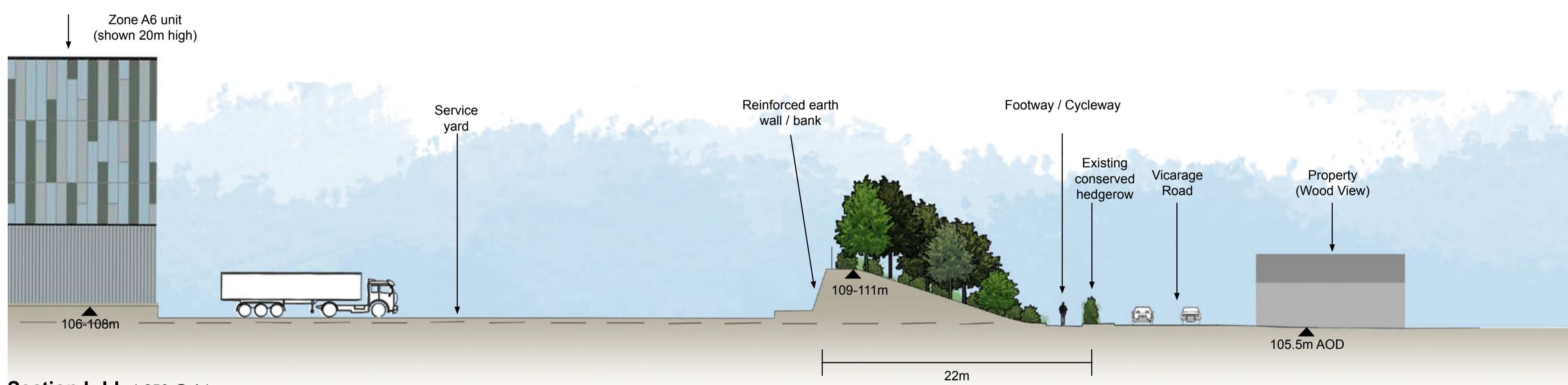
rev  
**H**

This drawing is the property of FPCR Environment and Design Ltd and is issued on the condition it is not reproduced, retained or disclosed to any unauthorised person, either wholly or in part without written consent of FPCR Environment and Design Ltd.

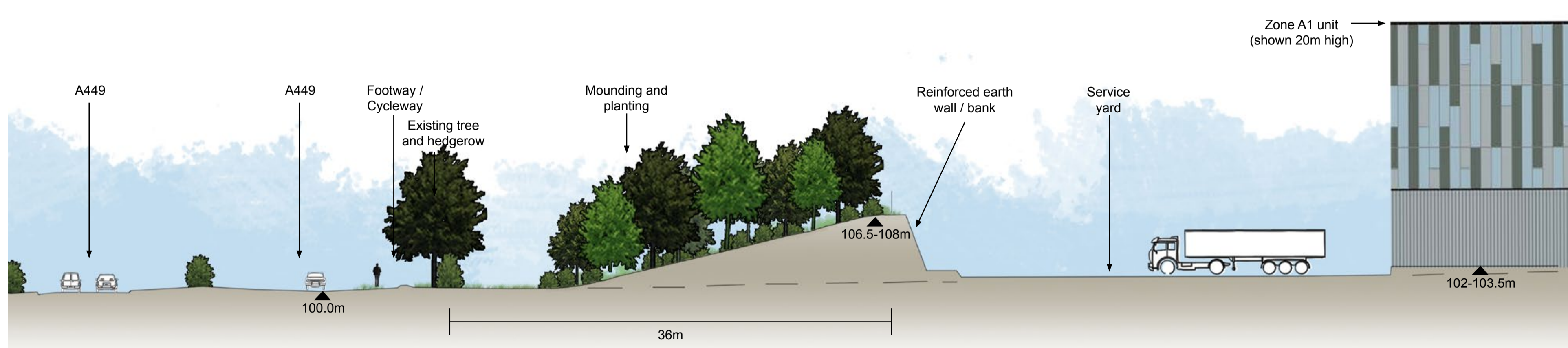
Note: Levels and distances are approximate based upon available Topographical Survey and OS data. Building elevations are illustrative only at this stage.



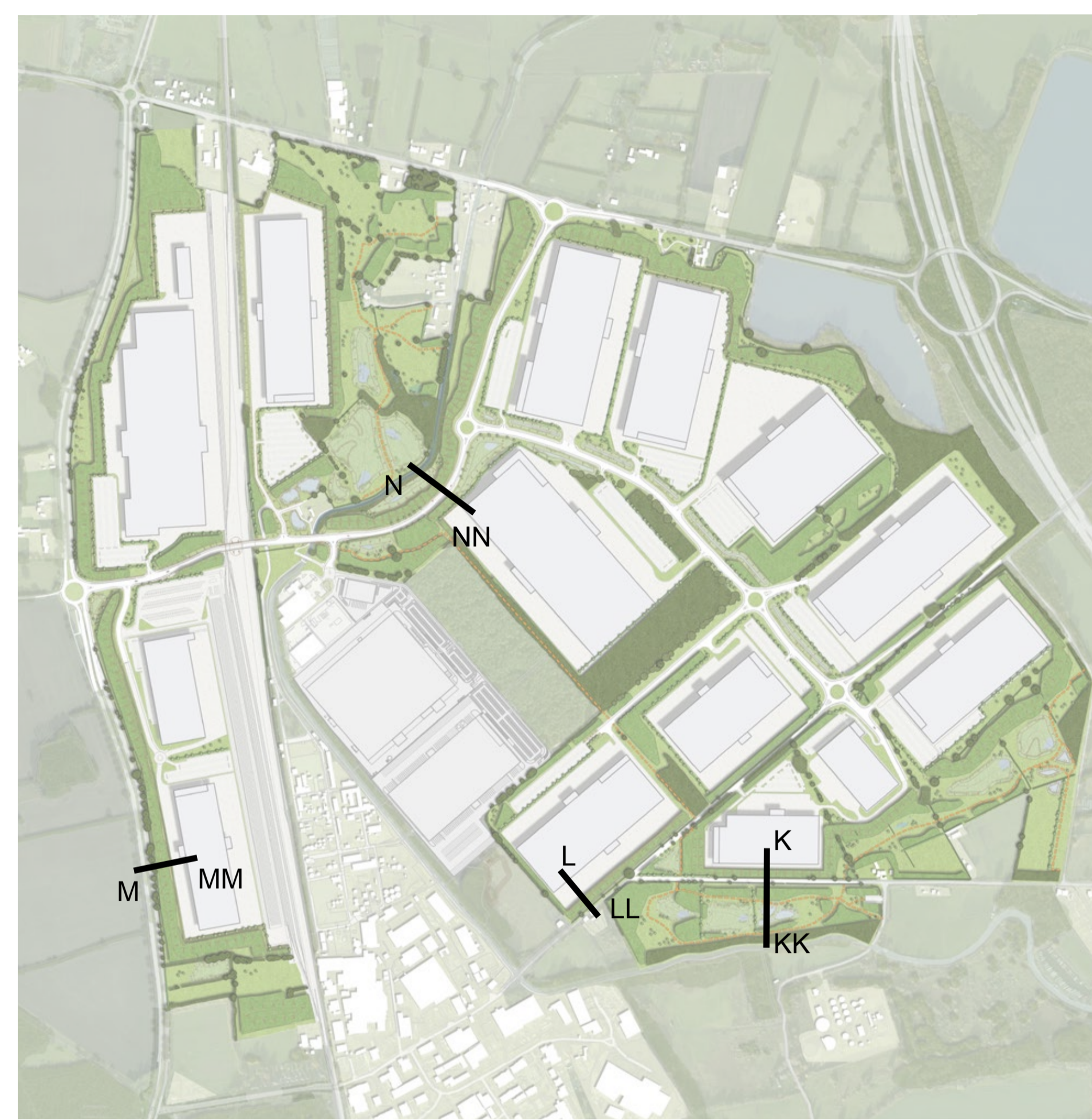
Section K-K 1:250 @ A1



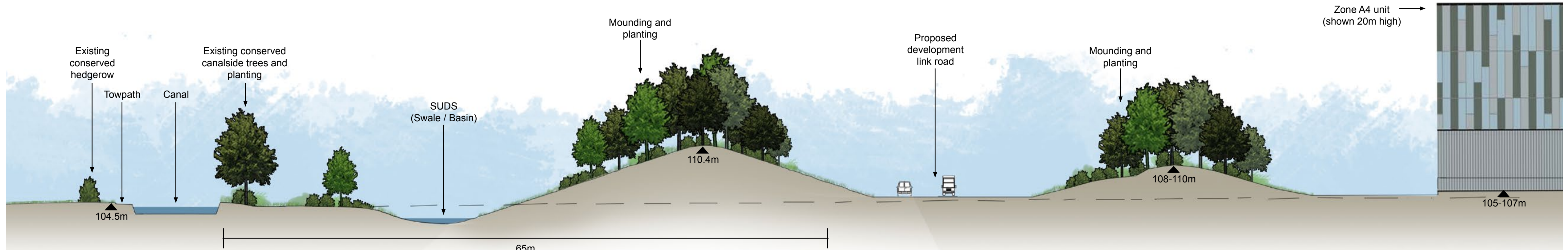
Section L-LL 1:250 @ A1



Section M-MM 1:250 @ A1



Section Location Plan NTS @ A1



Section N-NN 1:250 @ A1

client  
West Midlands Interchange Ltd

project  
West Midlands Interchange  
Staffordshire

drawing title  
ILLUSTRATIVE LANDSCAPE  
CROSS SECTIONS  
DOCUMENT 6.2 - FIGURE 12.12

scale  
See section label @ A1

drawn  
HT / TRJ

issue date  
19 March 2018

drawing / figure number  
**7121-L-09.3**

rev  
**H**